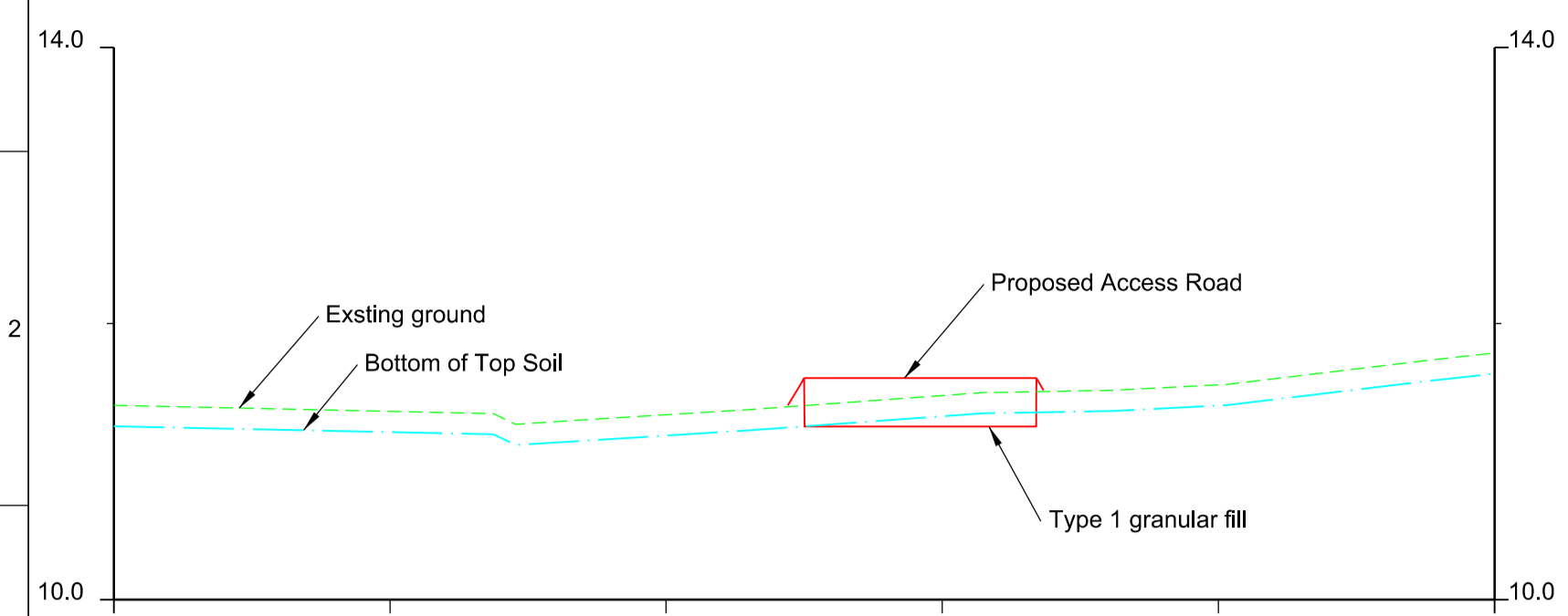
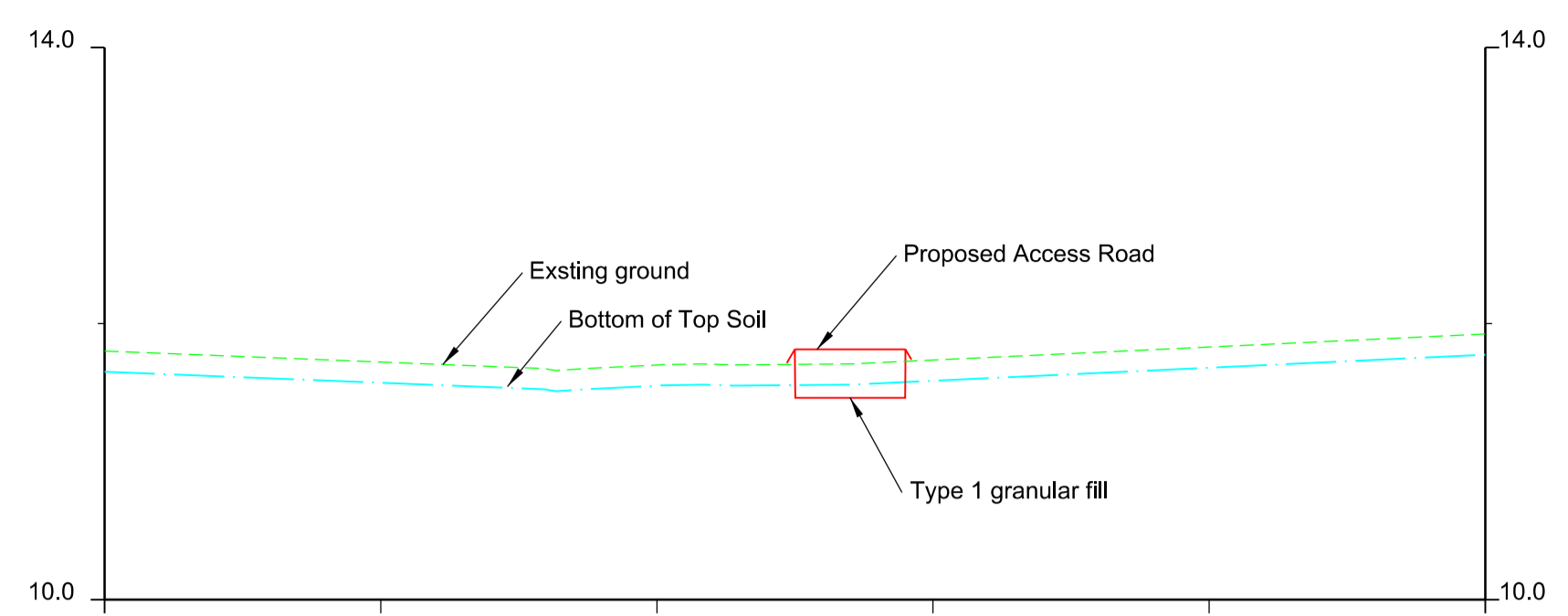


A1  
1  
2  
3  
4  
5  
6  
7  
8  
9  
10  
11

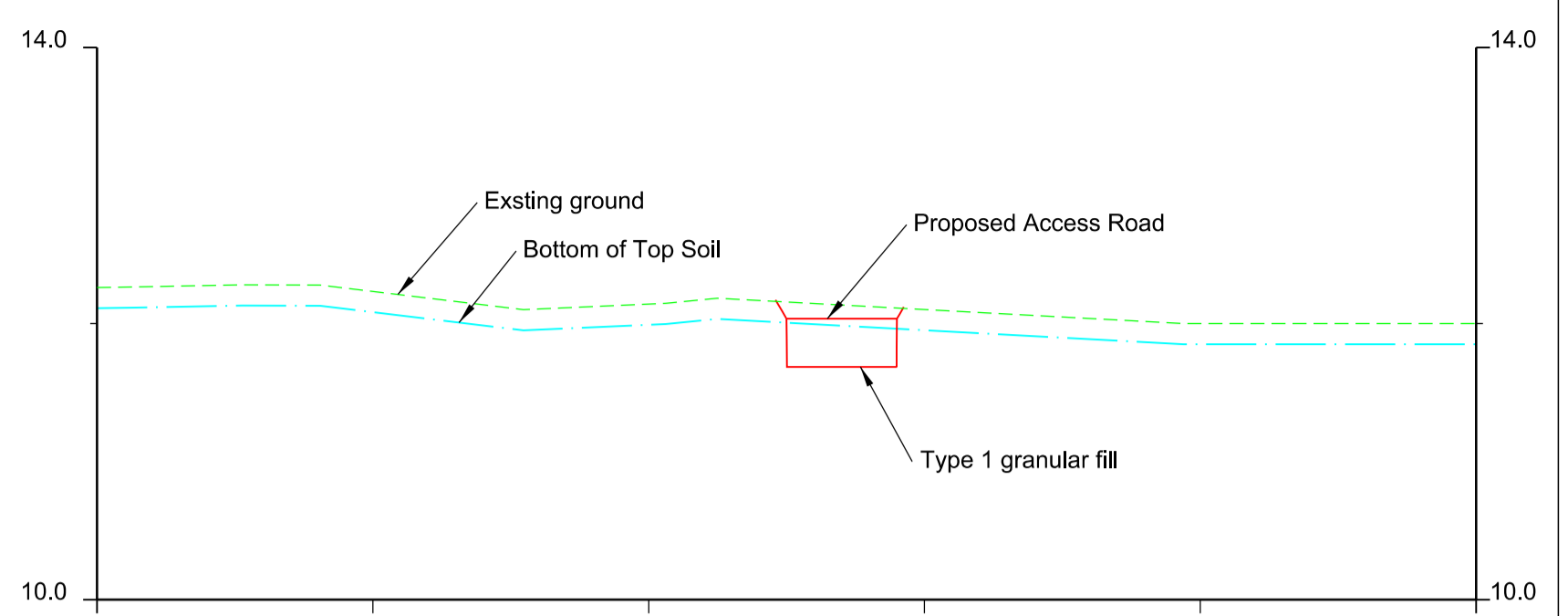
A B C D E F G H I J K L M N



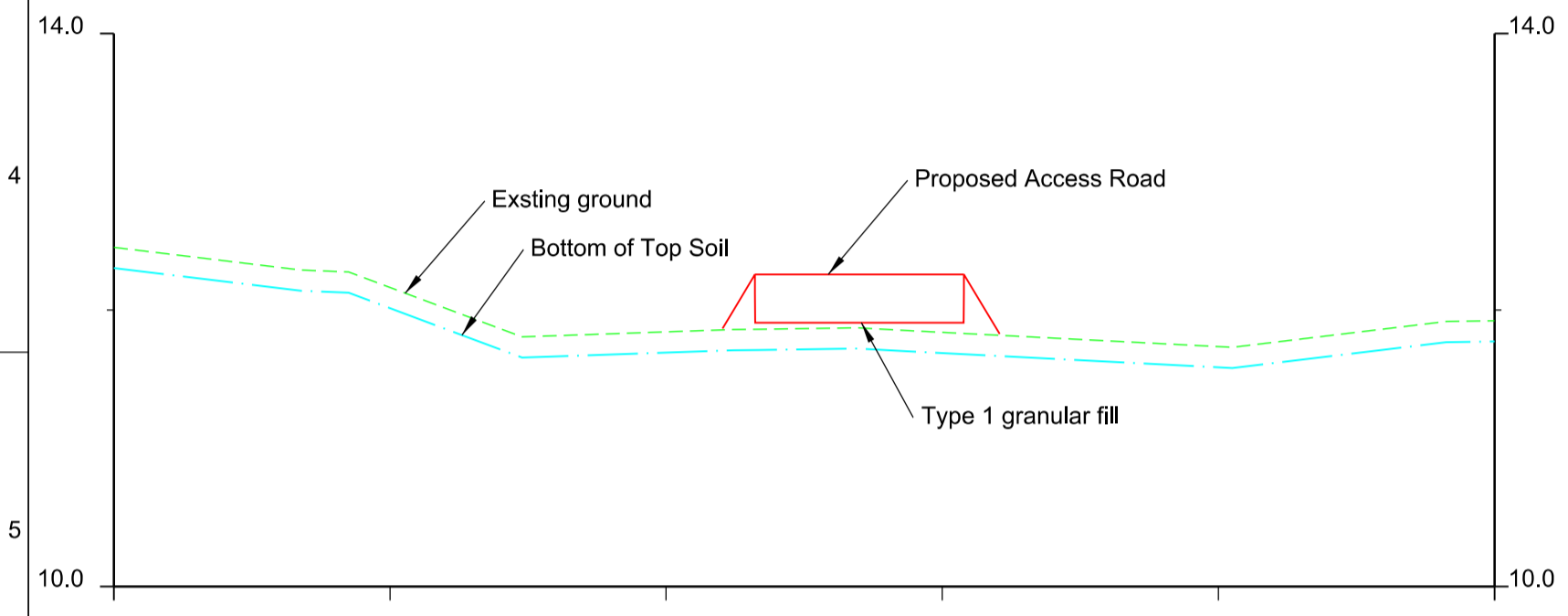
**Section E-E**  
Scale H 1:250 V 1:50



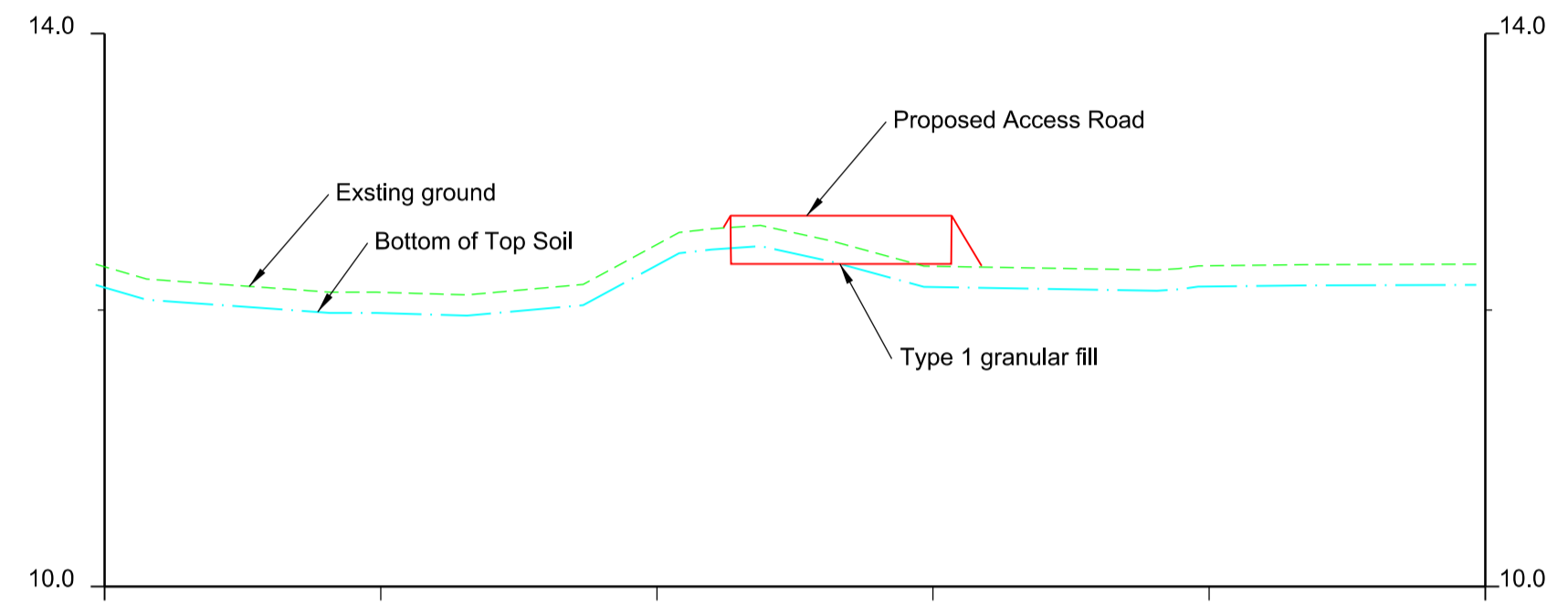
**Section F-F**  
Scale H 1:250 V 1:50



**Section G-G**  
Scale H 1:250 V 1:50

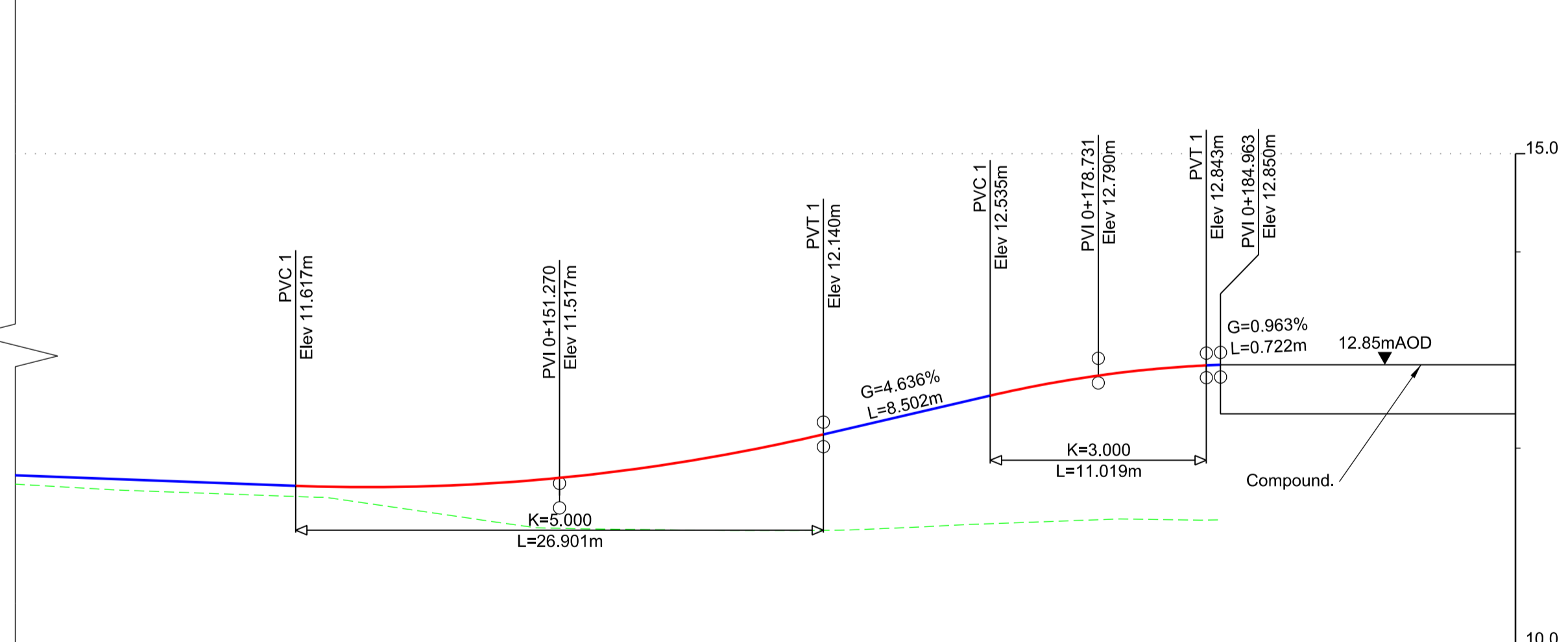
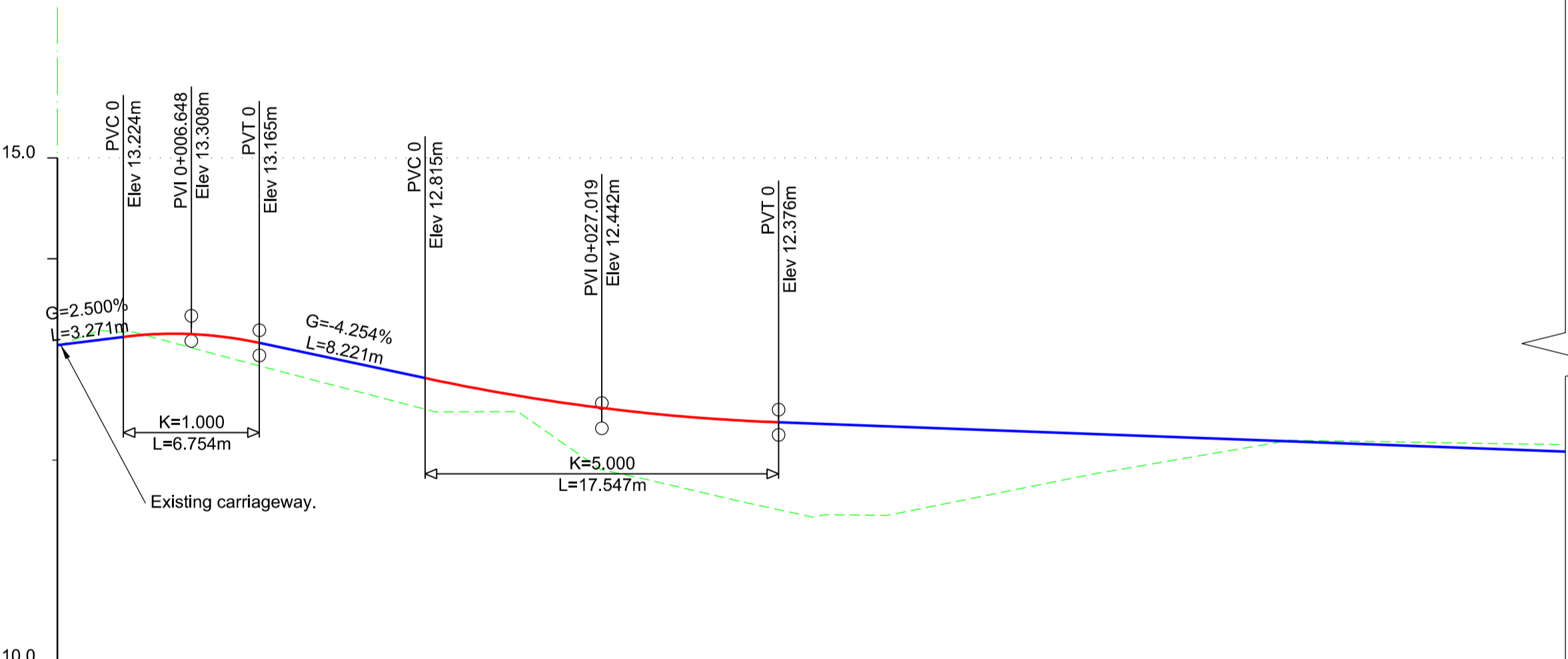


**Section H-H**  
Scale H 1:250 V 1:50



**Section I-I**  
Scale H 1:250 V 1:50

- Note:
- All elevations are in metres above Ordnance Datum.
  - For Key Plan refer to drawing PRN-ARP-CH-010.
  - For sections locations refer to drawing PRN-ARP-CH-014.
- Key:
- Existing ground
  - Bottom of topsoil
  - Proposed ground



Chainage	Horizontal Alignment	Existing Level	Proposed Level
0+000.000		12.142	12.142
0+002.500		13.281	13.205
0+005.000		13.206	13.252
0+007.500		13.070	13.240
0+010.000		12.957	13.166
0+012.500		12.806	13.059
0+015.000		12.676	12.953
0+017.500		12.545	12.847
0+020.000		12.481	12.743
0+022.500		12.462	12.652
0+025.000		12.181	12.573
0+027.500		11.884	12.507
0+030.000		11.774	12.463
0+032.500		11.657	12.412
0+035.000		11.543	12.383
0+037.500		11.435	12.364
0+040.000		11.454	12.345
0+042.500		11.506	12.326
0+045.000		11.606	12.308
0+047.500		11.707	12.289
0+050.000		11.807	12.271
0+052.500		11.901	12.252
0+055.000		11.987	12.233
0+057.500		12.072	12.215
0+060.000		12.157	12.196
0+062.500		12.193	12.178
0+065.000		12.185	12.159
0+067.500		12.178	12.140
0+070.000		12.170	12.122
0+072.500		12.162	12.103

0+125.000	11.617
0+127.500	11.587
0+130.000	11.564
0+132.500	11.546
0+135.000	11.528
0+137.500	11.510
0+140.000	11.481
0+142.500	11.408
0+145.000	11.335
0+147.500	11.263
0+150.000	11.192
0+152.500	11.179
0+155.000	11.173
0+157.500	11.166
0+160.000	11.161
0+162.500	11.161
0+165.000	11.164
0+167.500	11.179
0+170.000	11.202
0+172.500	11.226
0+175.000	11.244
0+177.500	11.262
0+180.000	11.279
0+182.500	11.272
0+185.000	
0+187.500	
0+190.000	
0+192.500	
0+195.000	
0+197.500	
0+200.000	

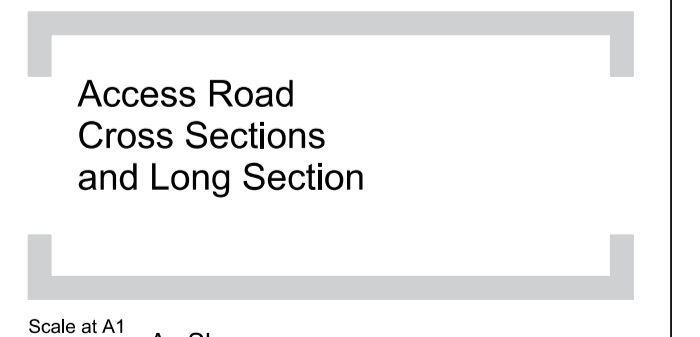
**Long Section K-K**  
Scale H 1:250 V 1:50

Issue	Date	By	Chkd	Appd
02	18/07/16	SM	RB	RB
For Tender				
01	02/07/15	KK	RB	RB
For Information				

**ARUP**  
Admiral House, Rose Wharf,  
79 East Street, Leeds, LS9 8EE  
Tel +44(0)113 242 8498 Fax +44(0)113 242 8573  
www.arup.com

Client  
**Cuadrilla Bowland Ltd**

Job Title  
**Shale Gas Exploration at Preston New Road**



Scale at A1 As Shown

Discipline Highways

Job No <b>230382-00</b>	Drawing Status <b>For Approval</b>
Drawing No <b>PNR-ARP-CH-015</b>	Issue <b>03</b>