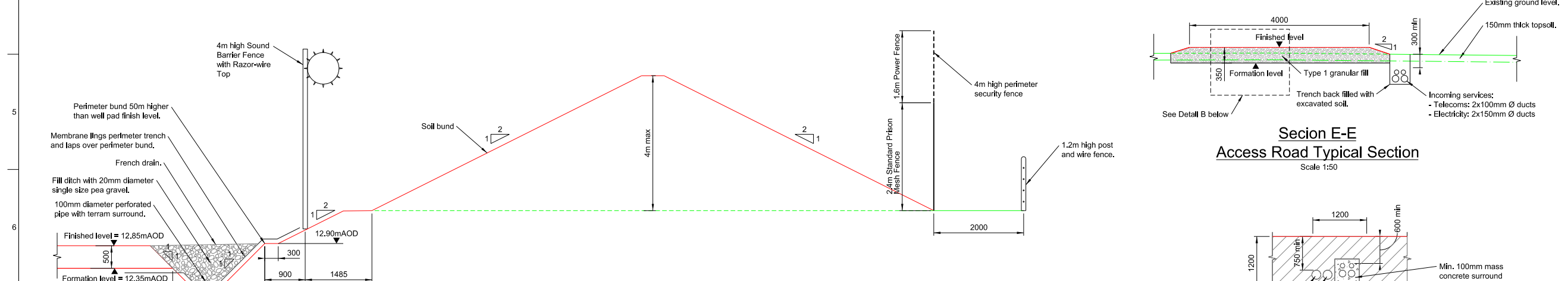
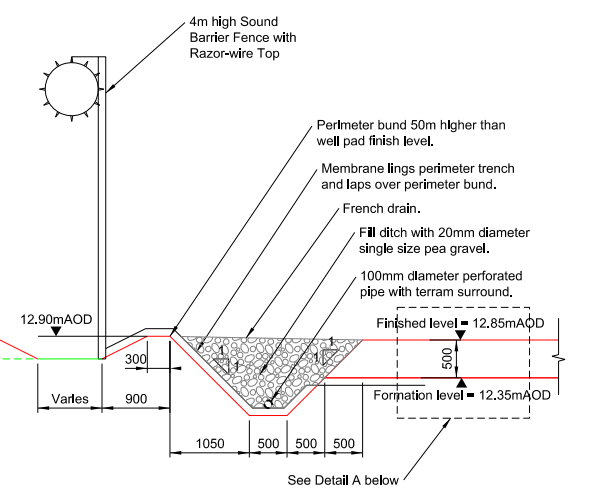


Plan
Not to Scale



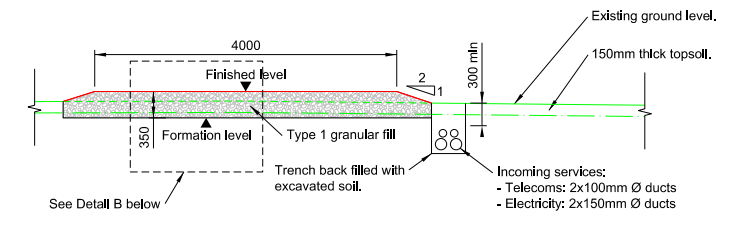
Section A-A
Compound Typical Section
Scale 1:50



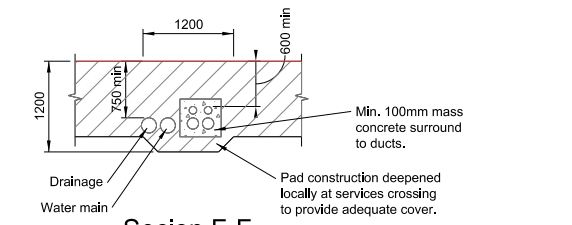
See Detail A below



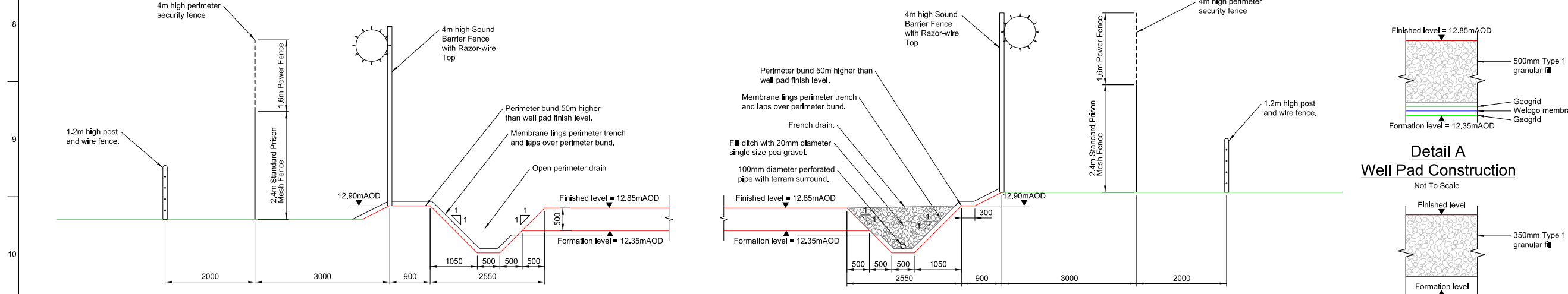
Section B-B
Compound Typical Section
Scale 1:50



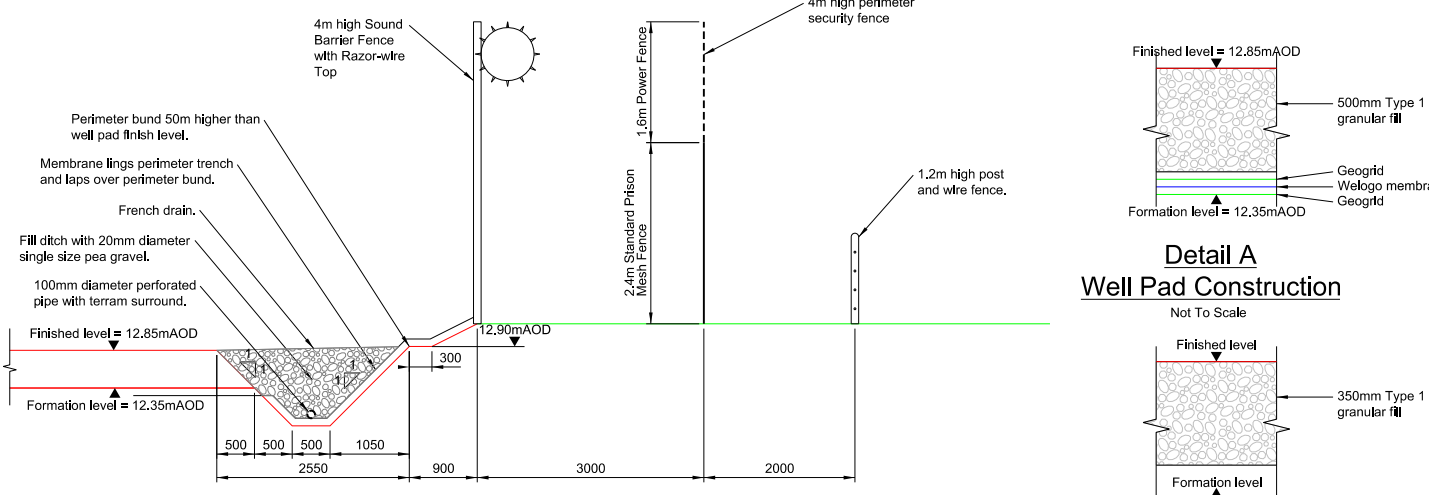
Section E-E
Access Road Typical Section
Scale 1:50



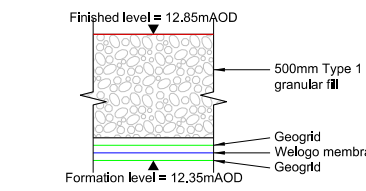
Section F-F
Service Crossing Section
Scale 1:50



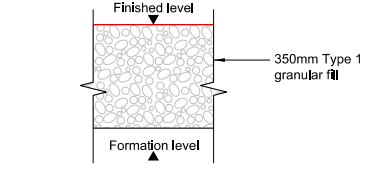
Section C-C
Compound Typical Section
Scale 1:50



Section D-D
Compound Typical Section
Scale 1:50



Detail A
Well Pad Construction
Not To Scale



Detail B
Access Road Construction
Not To Scale

- Notes:
- All elevations are in metres above Ordnance Datum.
 - For Key Plan refer to drawing PRN-ARP-CH-010.
- Key:
- Existing ground
 - Proposed ground

02	18/07/16	SM	RB	RB
Planning				
01	02/07/15	KK	RB	RB
For information				
Issue	Date	By	Chkd	Appd

ARUP
Admiral House, Rose Wharf,
75 East Street, Leeds, LS9 8EE
Tel +44(0)113 242 8498 Fax +44(0)113 242 8573
www.arup.com

Client
Cuadrilla Bowland Ltd

Job Title
Shale Gas Exploration at Preston New Road

Compound and Access Road Details

Scale at A1 As Shown

Discipline **Highways**

Job No 230382-00	Drawing Status Planning
Drawing No PNR-ARP-CH-020	Issue 02